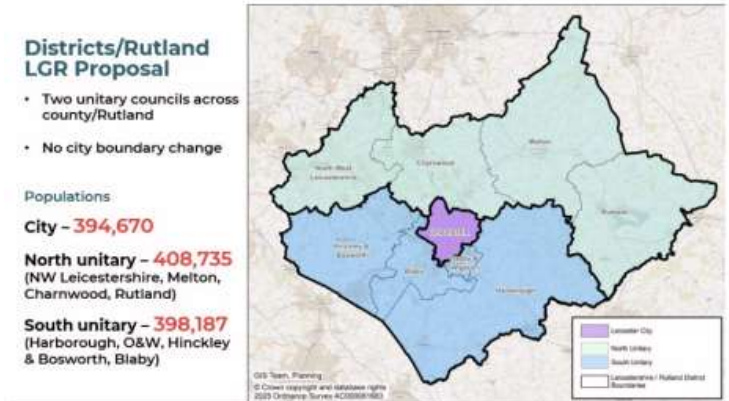
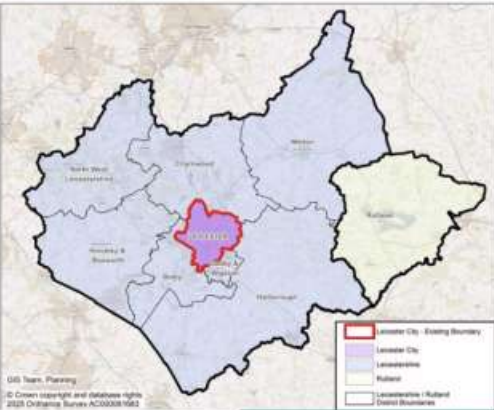
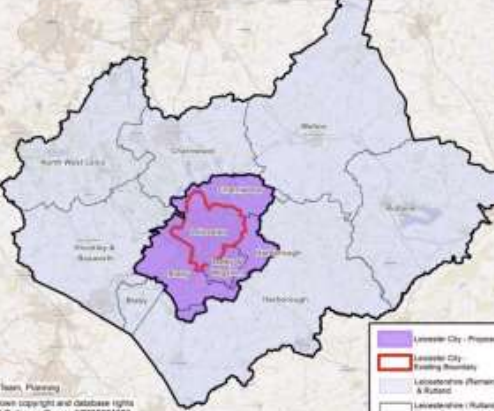


Local Government Reorganisation

We now know of three separate proposals for the LRALC area submitted by the March 21st deadline. These will be considered by the Ministry of Housing, Communities and Local Government. LRALC will engage with all parties to make sure the voice of town and parishes councils is strongly represented.

The proposals can be summarised as:

Proposal from	Key boundary changes	Number of unitary authorities	Areas currently served by	
All boroughs, districts and Rutland County Council	<p>No change to city boundary</p> <p>Rutland included within new unitary authority area</p>	3	<ul style="list-style-type: none"> NW Leicestershire, Charnwood, Melton, Rutland Hinckley and Bosworth, Blaby, Oadby and Wigston, Harborough Leicester City following existing boundary 	 <p>Districts/Rutland LGR Proposal</p> <ul style="list-style-type: none"> Two unitary councils across county/Rutland No city boundary change <p>Populations</p> <p>City - 394,670</p> <p>North unitary - 408,735 (NW Leicestershire, Melton, Charnwood, Rutland)</p> <p>South unitary - 398,187 (Harborough, O&W, Hinckley & Bosworth, Blaby)</p> <p>GRB Team, Planning © Crown Copyright and database rights 2019 Ordnance Survey 1000091863</p>

Leicestershire County Council	<p>No change to city boundary</p> <p>Separate Rutland</p>	<p>3</p>	<ul style="list-style-type: none"> Leicestershire County Council Rutland County Council Leicester City following existing boundary 	<div data-bbox="1339 167 2060 574"> <p>County council LGR proposal</p> <ul style="list-style-type: none"> One unitary council for existing county area Excludes Rutland No city boundary change <p>Populations</p> <p>City – 394,670</p> <p>County – 764,429</p>  <p>© Crown copyright and database rights 2020 Ordnance Survey 1000081662</p> </div>
Leicester City Council	<p>Extended city boundaries to include*</p> <ul style="list-style-type: none"> all of Oadby and Wigston, some of Blaby district including Braunstone Town, Kirby Muxloe, Leicester Forest East, Blaby, Glenfield, Croft, Whetstone, Narborough, Enderby, Huncote, Thurlaston, Glen Parva, Kilby 	<p>2</p>	<ul style="list-style-type: none"> Leicester City Council following extended boundary Rutland County Council and reduced Leicestershire County Council as a combined authority 	<div data-bbox="1339 652 2060 1060"> <p>City council LGR proposal</p> <ul style="list-style-type: none"> Expansion of city boundaries to include adjoining built-up areas New unitary council for county and Rutland <p>Populations</p> <p>City – 618,869</p> <p>County/Rutland – 582,723</p>  <p>© Crown copyright and database rights 2020 Ordnance Survey 1000081662</p> </div>

	<p>Lubbesthorpe, Countesthorpe,</p> <ul style="list-style-type: none">• some of Charnwood including Birstall, Syston, Anstey, Thurmaston, East Goscote, Barkby, Beeby, Cropston, Wanlip• some of Harborough including Great Glen, Stoughton, Thurnby and Bushby, Scraptoft, Willoughby Waterleys, Wistow <p>*Other parishes not included here may be affected</p>			
--	--	--	--	--

